

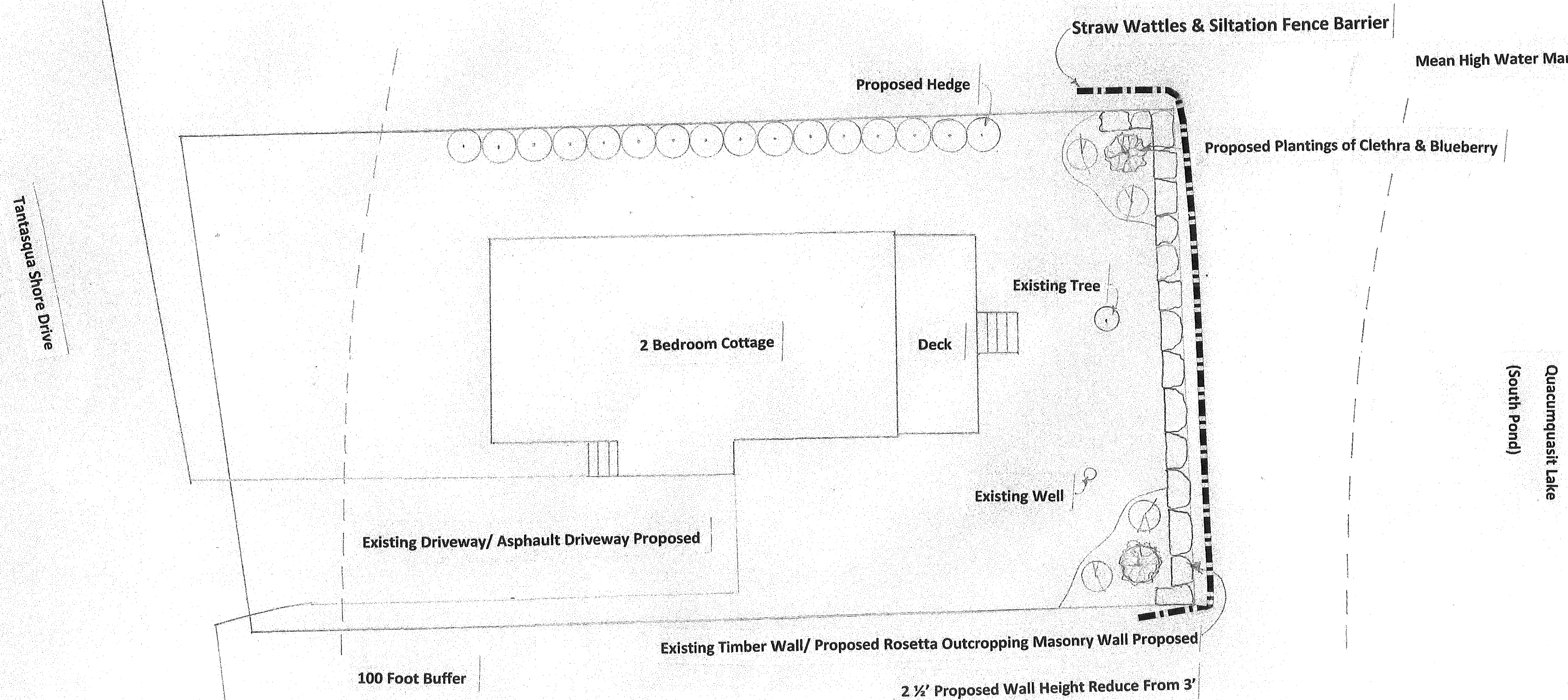
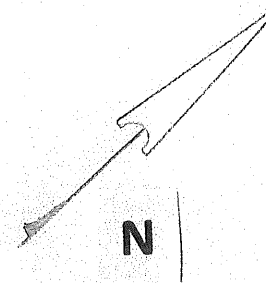
Plan For Lakeshore Retaining Wall

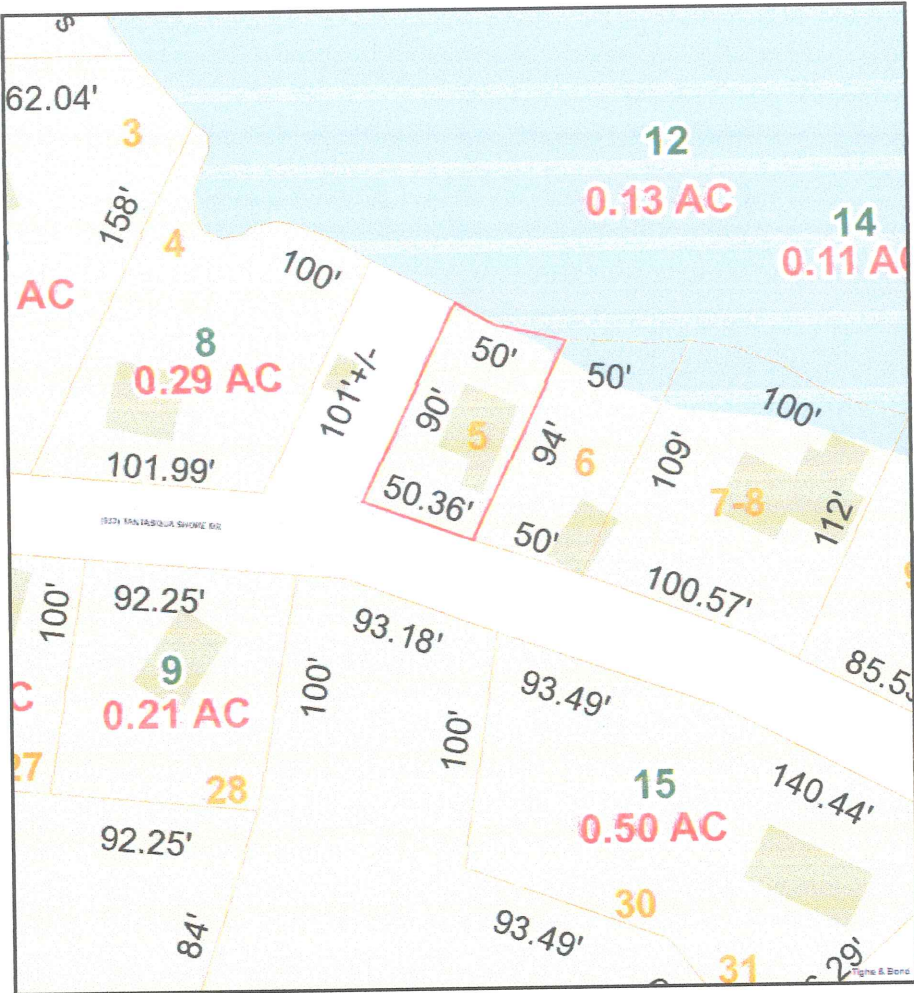
Located At: 12 Tantasqua Shore Drive

Sturbridge, MA

September 15, 2020

Scale: 1"=10'






12 Tantasqua Shore Drive

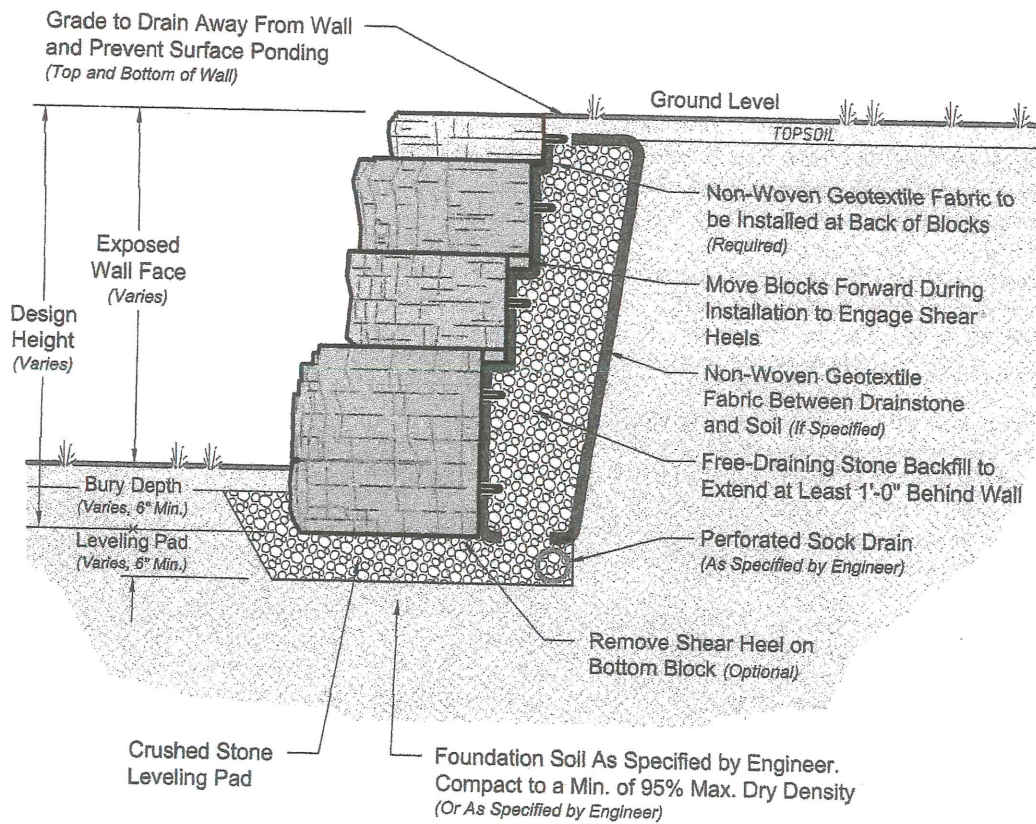
9/17/2020 12:12:05 PM
 Scale: 1"=50'
 Scale is approximate



The information depicted on this map is for planning purposes only.
 It is not adequate for legal boundary definition, regulatory interpretation, or parcel-level analyses.



ROSETTA OUTCROPPING CONSTRUCTION DETAIL





Rosetta wall
Example