


PROJECT NO : NBL-1446

SEAL :
 DATE :

CONSULTANT :

CLIENT :



KEY PLAN :

PROJECT LOCATION :
 CHARLTON ROAD
 (ROUTE 20)
 STURBRIDGE, MA
 01566

ORIGINAL ISSUE	DATE
ZONING SUBMISSION	03.26.21
REVISIONS & SUBMISSIONS	DATE
1	
2	
3	
4	
5	
6	
7	
8	

DRAWING NAME :
 ENLARGED
 SIGNAGE


DRAWING NO :
 CP1.10



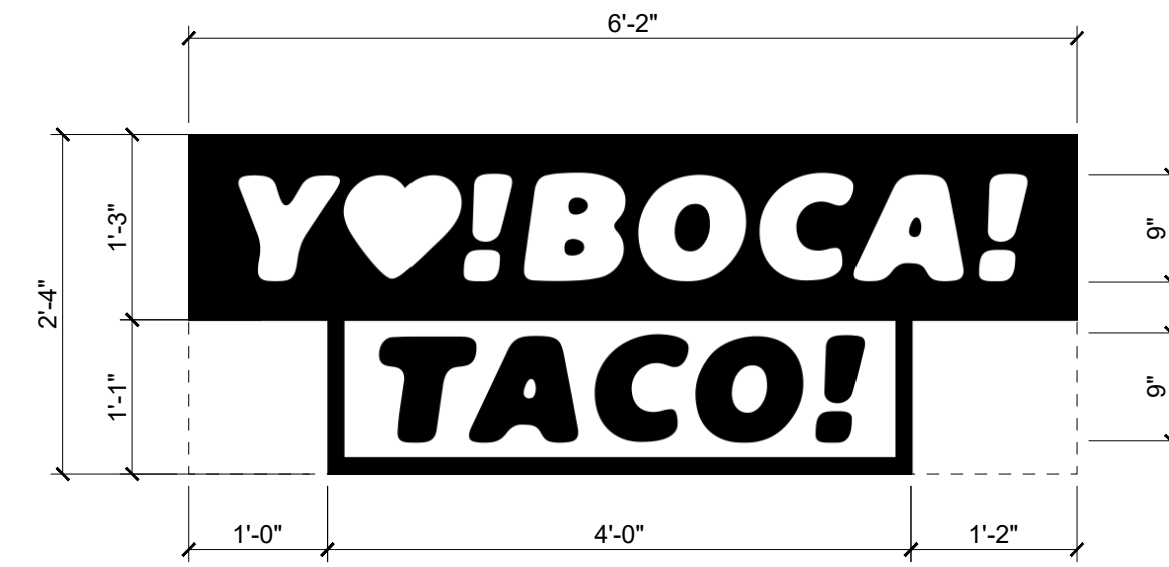
SIGN 1 - NOBLE BREW ID SIGN 3/4" = 1'-0" **A**





SIGN 2 - NARDELLI'S ID SIGN 3/4" = 1'-0" **B**



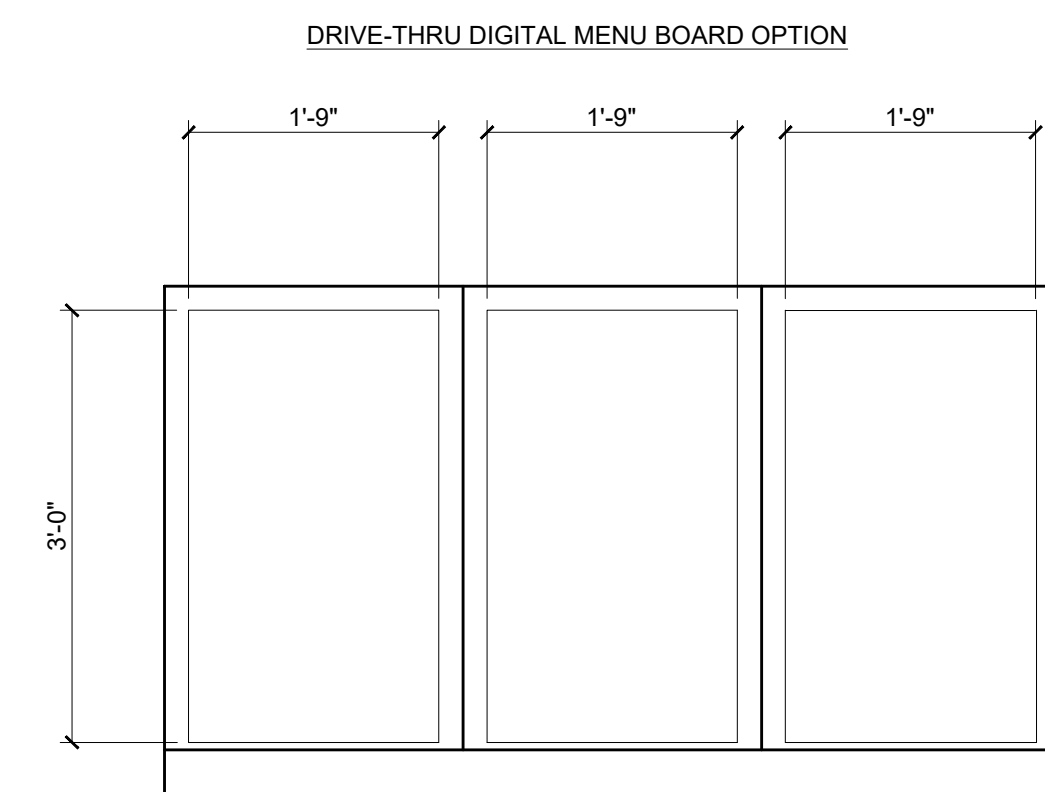
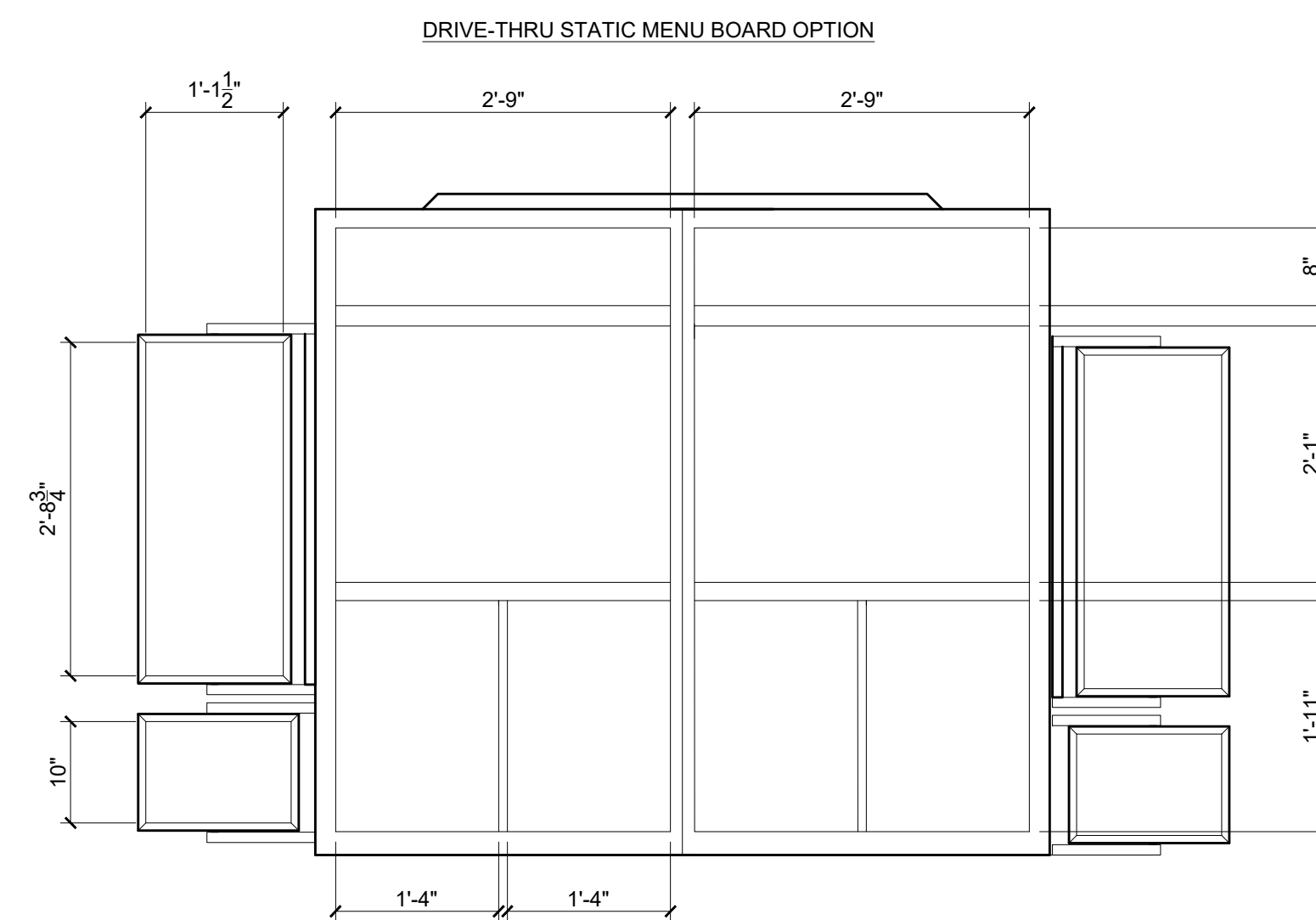
SIGN 3 - NOBLE ENERGY ID SIGN 3/4" = 1'-0" **C**



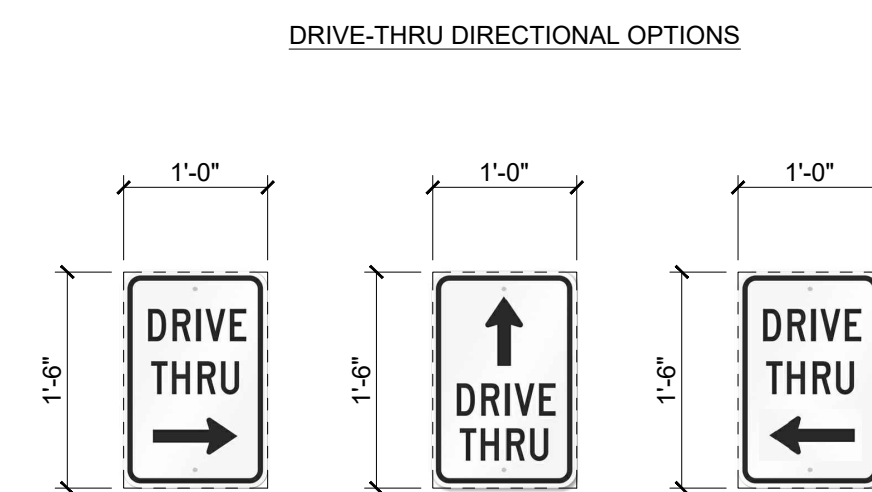
SIGN 4 - YO!BOCA! TACO! ID SIGN 3/4" = 1'-0" **D**



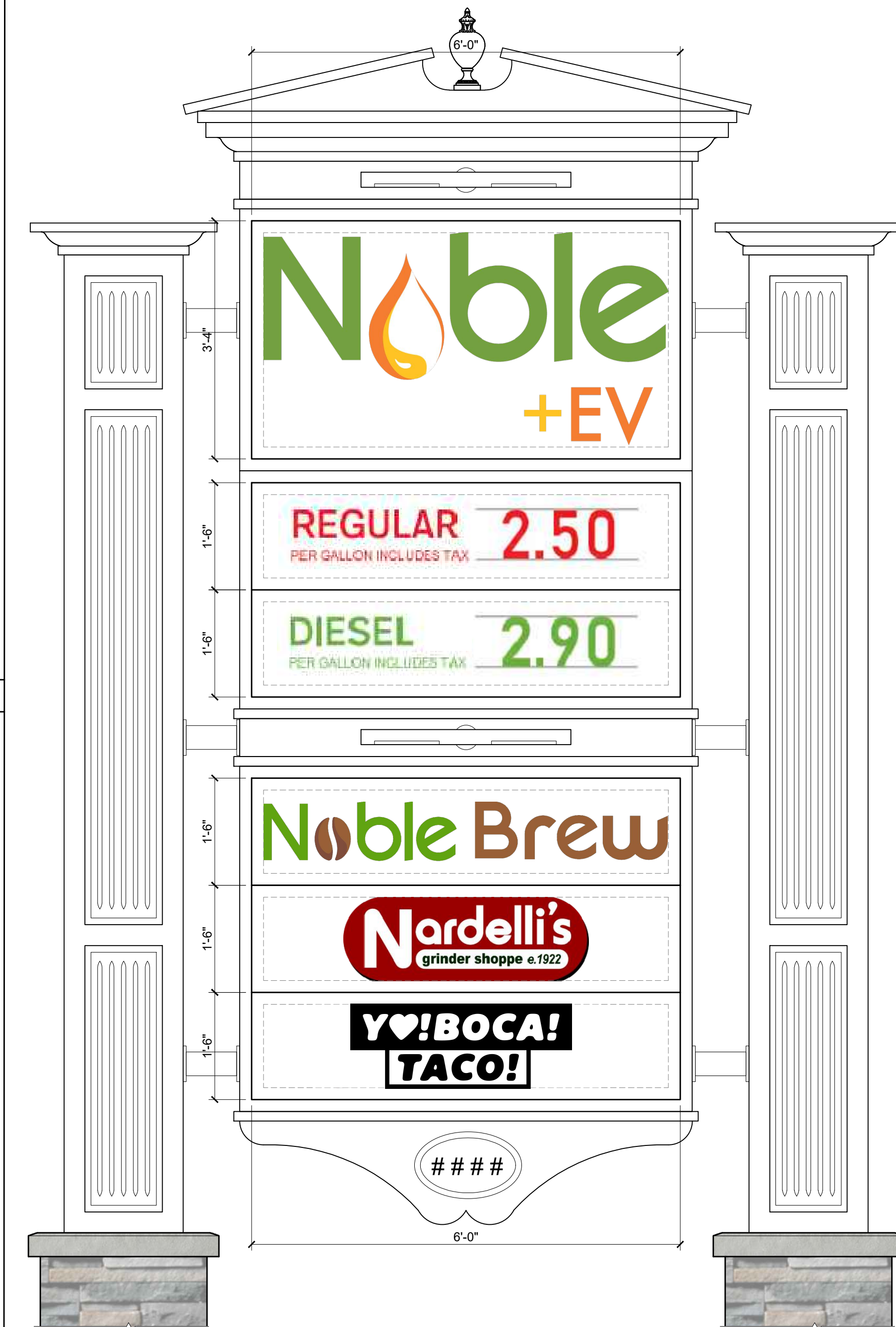
SIGN 5 - NOBLE ENERGY CANOPY SIGNS 3/4" = 1'-0" **E**



SIGN 7 - DRIVE-THRU MENU BOARD 3/4" = 1'-0" **G**



SIGN 8 - DRIVE-THRU DIRECT. SIGN 3/4" = 1'-0" **H**



SIGN 6 - NOBLE ENERGY PYLON SIGN 3/4" = 1'-0" **F**