


PROJECT NO : NBL-1446


SEAL :



DATE :

CONSULTANT :

CLIENT :



KEY PLAN :

PROJECT LOCATION :

CHARLTON ROAD
 (ROUTE 20)
 STURBRIDGE, MA
 01566


ORIGINAL ISSUE	DATE
ZONING SUBMISSION	03.26.21
REVISIONS & SUBMISSIONS	DATE
1	
2	
3	
4	
5	
6	
7	
8	

DRAWING NAME :

ENLARGED
 SIGNAGE

DRAWING NO :


CP1.10



SIGN 1 - NOBLE BREW ID SIGN 3/4" = 1'-0" **A**





SIGN 2 - NARDELLI'S ID SIGN 3/4" = 1'-0" **B**



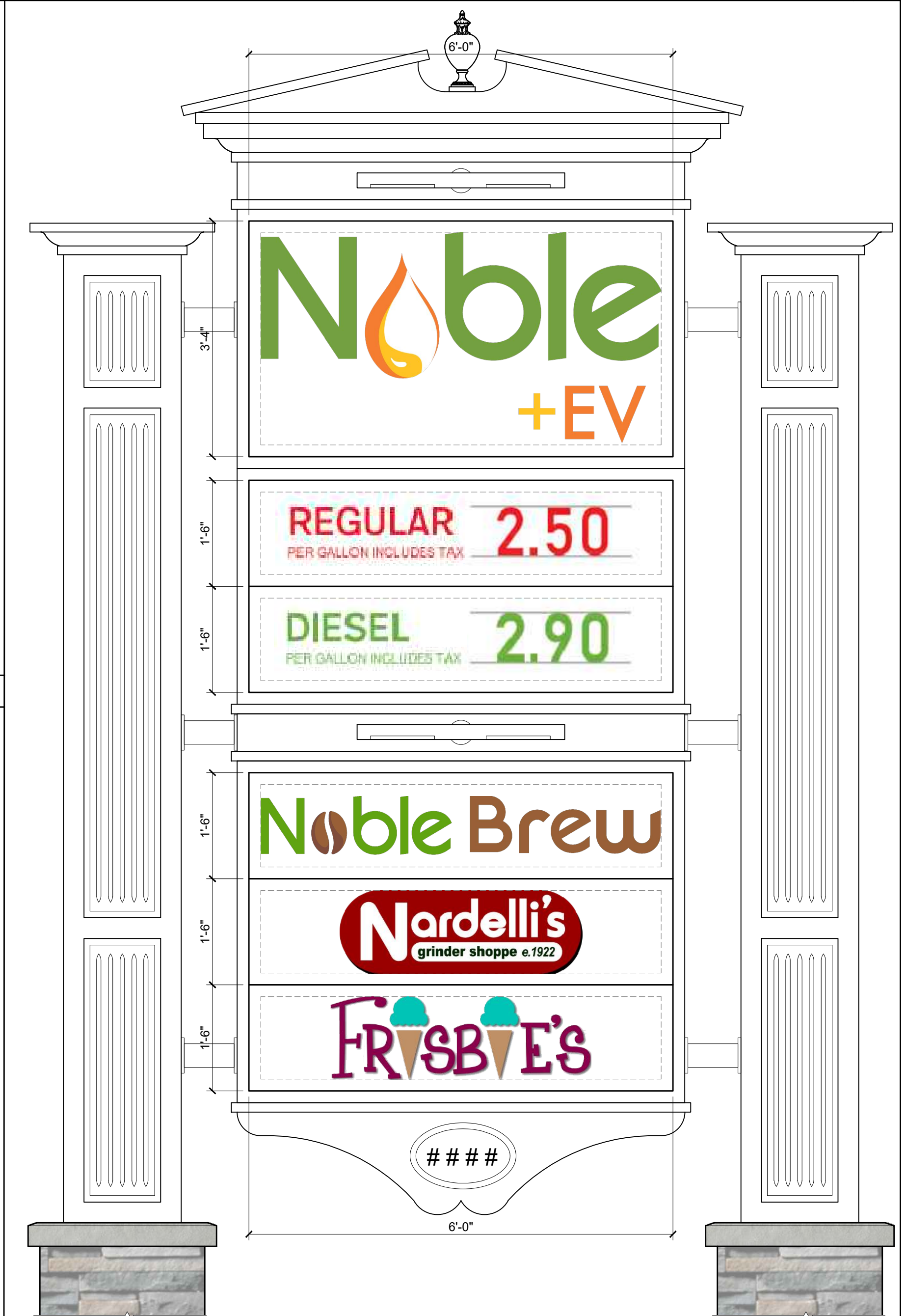
SIGN 3 - NOBLE ENERGY ID SIGN 3/4" = 1'-0" **C**



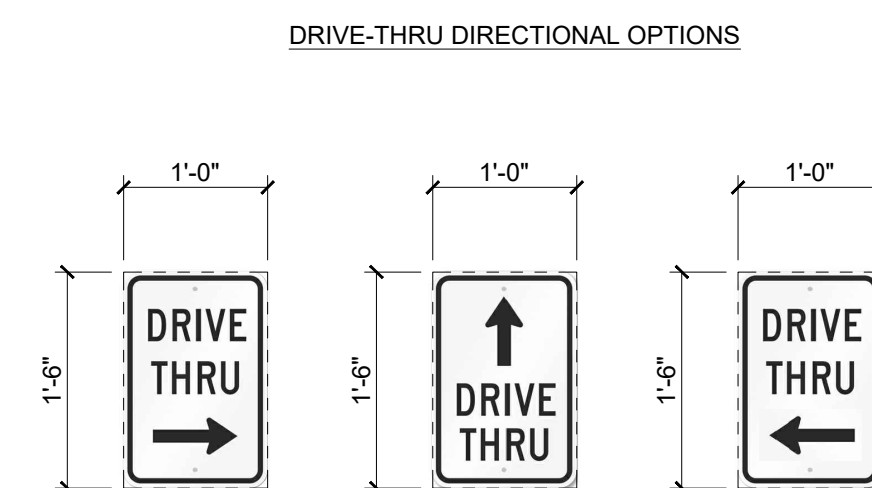
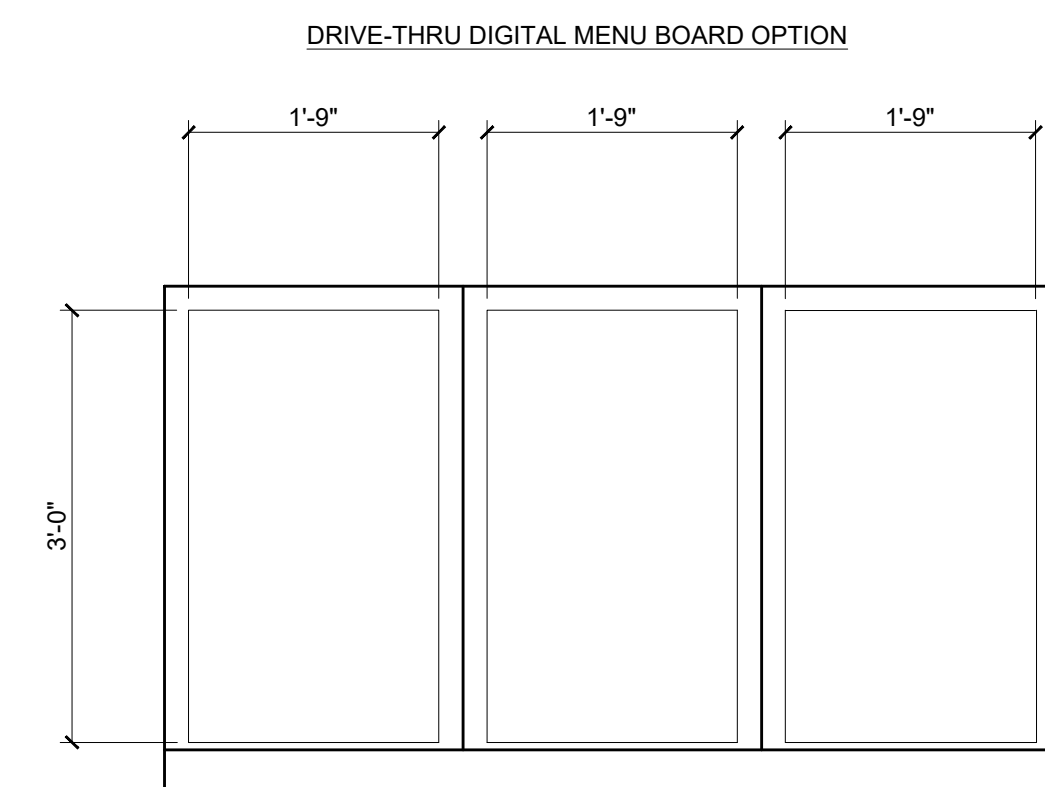
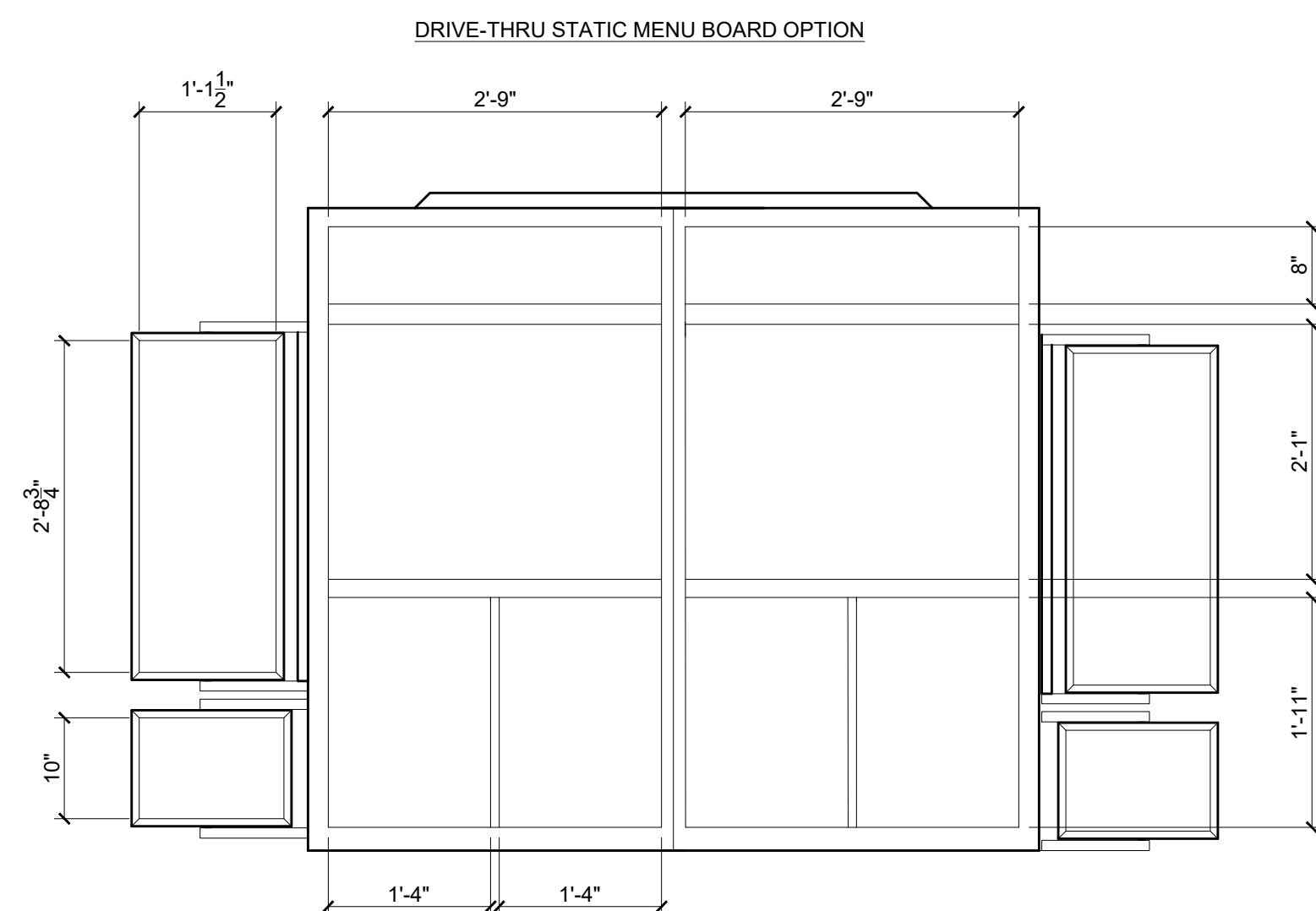
SIGN 4 - FRISBIE'S DAIRY BARN ID SIGN 3/4" = 1'-0" **D**



SIGN 5 - NOBLE ENERGY CANOPY SIGNS 3/4" = 1'-0" **E**



SIGN 6 - NOBLE ENERGY PYLON SIGN 3/4" = 1'-0" **F**



SIGN 7 - DRIVE-THRU MENU BOARD 3/4" = 1'-0" **G**

SIGN 8 - DRIVE-THRU DIRECT. SIGN 3/4" = 1'-0" **H**