

WPA Form 1- Request for Determination of Applicability

Massachusetts Wetlands Protection Act M.G.L. c. 131, §40

A. General Information

Important:
When filling out forms on the computer, use only the tab key to move your cursor - do not use the return key.



1. Applicant:

Maureen Lemieux

Name

E-Mail Address

141 George Hill Road

Mailing Address

Grafton

City/Town

MA

State

01519

Zip Code

508-839-6324

Phone Number

Fax Number (if applicable)

2. Representative (if any):

Green Hill Engineering

Firm

Mark Farrell

Contact Name

admin@greenhillengineering.com

E-Mail Address

10 Main Street

Mailing Address

Sturbridge

City/Town

MA

State

01566

Zip Code

508-347-5226

Phone Number

508-347-9857

Fax Number (if applicable)

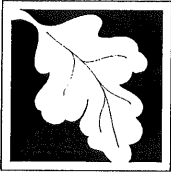
B. Determinations

1. I request the Sturbridge Conservation Commission make the following determination(s). Check any that apply:

- a. whether the **area** depicted on plan(s) and/or map(s) referenced below is an area subject to jurisdiction of the Wetlands Protection Act.
- b. whether the **boundaries** of resource area(s) depicted on plan(s) and/or map(s) referenced below are accurately delineated.
- c. whether the **work** depicted on plan(s) referenced below is subject to the Wetlands Protection Act.
- d. whether the area and/or work depicted on plan(s) referenced below is subject to the jurisdiction of any **municipal wetlands ordinance** or **bylaw** of:

Name of Municipality

- e. whether the following **scope of alternatives** is adequate for work in the Riverfront Area as depicted on referenced plan(s).



WPA Form 1- Request for Determination of Applicability

Massachusetts Wetlands Protection Act M.G.L. c. 131, §40

C. Project Description

1. a. Project Location (use maps and plans to identify the location of the area subject to this request):

<u>48 South Shore Drive</u>	<u>Sturbridge</u>
Street Address	City/Town
<u>Map 1</u>	<u>Parcel 48</u>
Assessors Map/Plat Number	Parcel/Lot Number

b. Area Description (use additional paper, if necessary):

The proposed well is to serve an existing SFH that is on South Pond.


c. Plan and/or Map Reference(s):

<u>Proposed Drilled Well</u>	<u>10 December 2019</u>
Title	Date
<u> </u>	<u> </u>
Title	Date
<u> </u>	<u> </u>
Title	Date

2. a. Work Description (use additional paper and/or provide plan(s) of work, if necessary):

The proposed work is drilling a new well to replace a driven well point. A short trench will be dug to connect the new well to the house.

A spoils pit will be dug to capture the spoils generated during the drilling operation. All spoils will be removed and the area will be restored to the existing condition.



WPA Form 1- Request for Determination of Applicability

Massachusetts Wetlands Protection Act M.G.L. c. 131, §40


C. Project Description (cont.)

b. Identify provisions of the Wetlands Protection Act or regulations which may exempt the applicant from having to file a Notice of Intent for all or part of the described work (use additional paper, if necessary).

3. a. If this application is a Request for Determination of Scope of Alternatives for work in the Riverfront Area, indicate the one classification below that best describes the project.

- Single family house on a lot recorded on or before 8/1/96
- Single family house on a lot recorded after 8/1/96
- Expansion of an existing structure on a lot recorded after 8/1/96
- Project, other than a single family house or public project, where the applicant owned the lot before 8/7/96
- New agriculture or aquaculture project
- Public project where funds were appropriated prior to 8/7/96
- Project on a lot shown on an approved, definitive subdivision plan where there is a recorded deed restriction limiting total alteration of the Riverfront Area for the entire subdivision
- Residential subdivision; institutional, industrial, or commercial project
- Municipal project
- District, county, state, or federal government project
- Project required to evaluate off-site alternatives in more than one municipality in an Environmental Impact Report under MEPA or in an alternatives analysis pursuant to an application for a 404 permit from the U.S. Army Corps of Engineers or 401 Water Quality Certification from the Department of Environmental Protection.

b. Provide evidence (e.g., record of date subdivision lot was recorded) supporting the classification above (use additional paper and/or attach appropriate documents, if necessary.)



WPA Form 1- Request for Determination of Applicability

Massachusetts Wetlands Protection Act M.G.L. c. 131, §40

D. Signatures and Submittal Requirements

I hereby certify under the penalties of perjury that the foregoing Request for Determination of Applicability and accompanying plans, documents, and supporting data are true and complete to the best of my knowledge.

I further certify that the property owner, if different from the applicant, and the appropriate DEP Regional Office were sent a complete copy of this Request (including all appropriate documentation) simultaneously with the submittal of this Request to the Conservation Commission.

Failure by the applicant to send copies in a timely manner may result in dismissal of the Request for Determination of Applicability.

Name and address of the property owner:

Maureen Lemieux
 Name
 48 South Shore Drive
 Mailing Address
 Sturbridge
 City/Town
 MA
 State
 01566
 Zip Code

Signatures:

I also understand that notification of this Request will be placed in a local newspaper at my expense in accordance with Section 10.05(3)(b)(1) of the Wetlands Protection Act regulations.

Maureen Lemieux
 Signature of Applicant
 12/12/19
 Date

Mark Faulstich - Green Hill Eng.
 Signature of Representative (if any)
 12/12/19
 Date