


MASSACHUSETTS TURNPIKE (ROUTE 90)
(PUBLIC VARIABLE WIDTH)


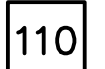


PODUNK TURNPIKE (ROUTE 49)
(PUBLIC VARIABLE WIDTH)

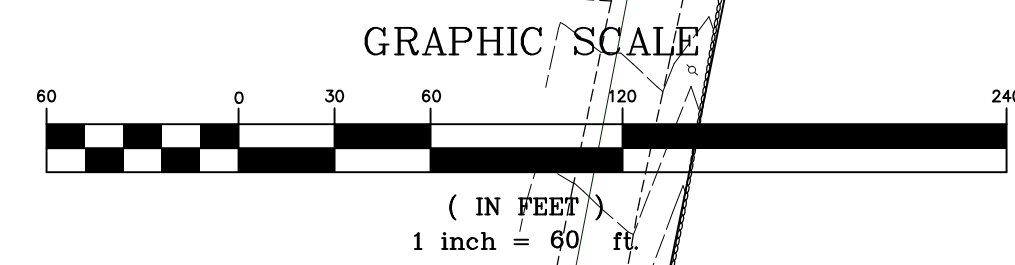
TECHNOLOGY PARK ROAD

PICKER ROAD (PUBLIC VARIABLE WIDTH)



DRAINAGE ANALYSIS LEGEND

-  SUBCATCHMENT
-  REACH
-  POND
-  WATERSHED BOUNDARY



PRE-DEVELOPMENT
CONDITION

NO.	DATE	DESCRIPTION

REVISIONS

SUMMIT
Engineering & Survey, Inc.
710 MAIN STREET
NORTH OXFORD, MA 01537
P: (508) 987-8703 F: (508) 987-8704

WATERSHED CONDITIONS
PLAN
at
6 PICKER ROAD
STURBRIDGE, MA
PREPARED FOR
ARCO, INC.

SCALE: 1" = 60'
DATE: MAY 11, 2020
JOB NO: 20-122
PLAN NO: 20-122 DRAINAGE
SHEET NO: 1 OF 2