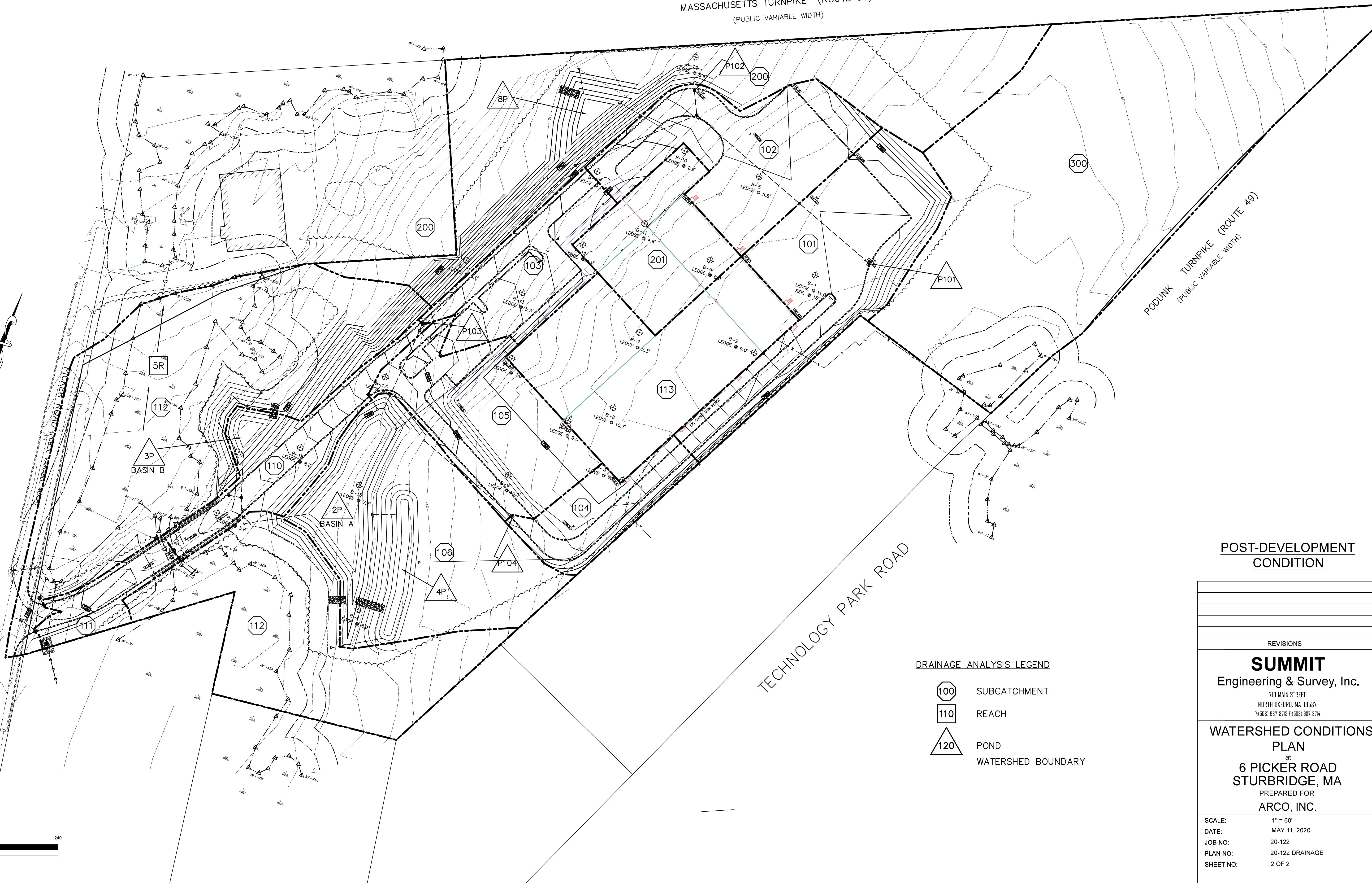



MASSACHUSETTS TURNPIKE (ROUTE 90)  
(PUBLIC VARIABLE WIDTH)

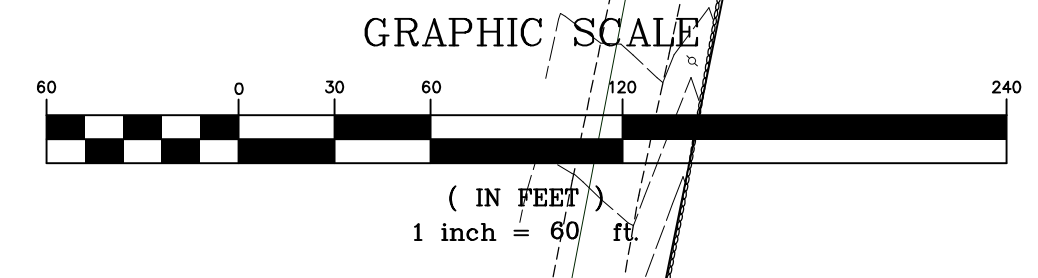
PODUNK TURNPIKE (ROUTE 49)  
(PUBLIC VARIABLE WIDTH)

TECHNOLOGY PARK ROAD

PICKER ROAD



- DRAINAGE ANALYSIS LEGEND**
- SUBCATCHMENT
  - REACH
  - POND
  - WATERSHED BOUNDARY



**POST-DEVELOPMENT  
CONDITION**

NO.	REVISIONS

**SUMMIT**  
Engineering & Survey, Inc.  
710 MAIN STREET  
NORTH OXFORD, MA 01537  
P:(508) 987-8783 F:(508) 987-8784

**WATERSHED CONDITIONS  
PLAN**  
at  
**6 PICKER ROAD  
STURBRIDGE, MA**  
PREPARED FOR  
**ARCO, INC.**

SCALE: 1" = 60'  
DATE: MAY 11, 2020  
JOB NO: 20-122  
PLAN NO: 20-122 DRAINAGE  
SHEET NO: 2 OF 2