

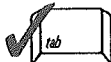


# WPA Form 1- Request for Determination of Applicability

Massachusetts Wetlands Protection Act M.G.L. c. 131, §40

## A. General Information

**Important:**  
When filling out forms on the computer, use only the tab key to move your cursor - do not use the return key.



1. Applicant:

Danial & Marcia Wildgrube

Name

fwinns5@charter.net

E-Mail Address

112 Westwood Drive

Mailing Address

Sturbridge

City/Town

MA

State

01566

Zip Code

508-347-9539

Phone Number

Fax Number (if applicable)

2. Representative (if any):

n/a

Firm

Contact Name

E-Mail Address

Mailing Address

City/Town

State

Zip Code

Phone Number

Fax Number (if applicable)


## B. Determinations

1. I request the Sturbridge Conservation Commission make the following determination(s). Check any that apply:

- a. whether the **area** depicted on plan(s) and/or map(s) referenced below is an area subject to jurisdiction of the Wetlands Protection Act.
- b. whether the **boundaries** of resource area(s) depicted on plan(s) and/or map(s) referenced below are accurately delineated.
- c. whether the **work** depicted on plan(s) referenced below is subject to the Wetlands Protection Act.
- d. whether the area and/or work depicted on plan(s) referenced below is subject to the jurisdiction of any **municipal wetlands ordinance** or **bylaw** of:

Name of Municipality

- e. whether the following **scope of alternatives** is adequate for work in the Riverfront Area as depicted on referenced plan(s).



**WPA Form 1- Request for Determination of Applicability**  
Massachusetts Wetlands Protection Act M.G.L. c. 131, §40

**C. Project Description**

1. a. Project Location (use maps and plans to identify the location of the area subject to this request):

112 Westwood Drive  
Street Address

Sturbridge  
City/Town

Assessors Map/Plat Number

Parcel/Lot Number

- b. Area Description (use additional paper, if necessary):

112 Westwood Drive is a residential home located waterfront on Cedar Pond. The area to be worked upon is a sloped yard on the north side of the home. The area slopes from the driveway to the back yard.

- c. Plan and/or Map Reference(s):

Title

Date

Title


Date

Title

Date

2. a. Work Description (use additional paper and/or provide plan(s) of work, if necessary):

Two existing cement block retaining walls installed in 1994 are beginning to fail. A New natural stone retaining wall will be installed directly adjacent to the old wall closest to the driveway. Demolition of the old retaining wall will take place after the new one is complete. Thus allowing for minimum disruption of surrounding areas. The second old retaining wall consists of cement blocks and bricks that will be easily dismantled allowing for installation of the a new professional natural stone retaining wall in it's place.



**WPA Form 1- Request for Determination of Applicability**  
Massachusetts Wetlands Protection Act M.G.L. c. 131, §40

**C. Project Description (cont.)**

b. Identify provisions of the Wetlands Protection Act or regulations which may exempt the applicant from having to file a Notice of Intent for all or part of the described work (use additional paper, if necessary).

The walls being replaced are existing and have not completely failed.

3. a. If this application is a Request for Determination of Scope of Alternatives for work in the Riverfront Area, indicate the one classification below that best describes the project.

- Single family house on a lot recorded on or before 8/1/96
- Single family house on a lot recorded after 8/1/96
- Expansion of an existing structure on a lot recorded after 8/1/96
- Project, other than a single family house or public project, where the applicant owned the lot before 8/7/96
- New agriculture or aquaculture project
- Public project where funds were appropriated prior to 8/7/96
- Project on a lot shown on an approved, definitive subdivision plan where there is a recorded deed restriction limiting total alteration of the Riverfront Area for the entire subdivision
- Residential subdivision; institutional, industrial, or commercial project
- Municipal project
- District, county, state, or federal government project
- Project required to evaluate off-site alternatives in more than one municipality in an Environmental Impact Report under MEPA or in an alternatives analysis pursuant to an application for a 404 permit from the U.S. Army Corps of Engineers or 401 Water Quality Certification from the Department of Environmental Protection.

b. Provide evidence (e.g., record of date subdivision lot was recorded) supporting the classification above (use additional paper and/or attach appropriate documents, if necessary.)



Massachusetts Department of Environmental Protection  
Bureau of Resource Protection - Wetlands

Sturbridge  
City/Town

**WPA Form 1- Request for Determination of Applicability**  
Massachusetts Wetlands Protection Act M.G.L. c. 131, §40

**D. Signatures and Submittal Requirements**

I hereby certify under the penalties of perjury that the foregoing Request for Determination of Applicability and accompanying plans, documents, and supporting data are true and complete to the best of my knowledge.

I further certify that the property owner, if different from the applicant, and the appropriate DEP Regional Office were sent a complete copy of this Request (including all appropriate documentation) simultaneously with the submittal of this Request to the Conservation Commission.

Failure by the applicant to send copies in a timely manner may result in dismissal of the Request for Determination of Applicability.

Name and address of the property owner:

Danial J Wildgrube

Name

112 Westwood Drive

Mailing Address

Sturbridge

City/Town

MA


State

01566

Zip Code

Signatures:

I also understand that notification of this Request will be placed in a local newspaper at my expense in accordance with Section 10.05(3)(b)(1) of the Wetlands Protection Act regulations.

  
Signature of Applicant

July 14, 2020

Date

Signature of Representative (if any)

Date



# Town of Sturbridge

## Conservation Commission

### Filing Fee Worksheet

Under M.G.L. c 131, § 40 and the Town of Sturbridge Wetland Bylaw

Applicant DANIAL J. WILDGRUBE

Applicant Representative \_\_\_\_\_

Project location 112 WESTWOOD DR.

#### TOTAL STATE FEE REQUIRED FOR PROJECT

(Only subject to NOI and ANRAD filings—See Wetland Fee Transmittal Form):

State Fee Category(s) \_\_\_\_\_

Total State Fee for project (include Riverfront Area adjustment if applicable) \_\_\_\_\_

State share of State Fee \_\_\_\_\_

Local share of State Fee \_\_\_\_\_

#### TOTAL ADDITIONAL LOCAL FEE REQUIRED FOR PROJECT\*:

(See Sturbridge Wetland Bylaw Regulations Section 4.17)

- Standard NOI Fee = \$50.00 \_\_\_\_\_ (check if applicable)
- Standard RDA Fee = \$25.00  (check if applicable)
- Standard ANRAD Fee = \$00.10 per foot for resource area delineation \_\_\_\_\_ (check if applicable).  
# feet \_\_\_\_\_ x \$00.10 = \$ \_\_\_\_\_
- Standard DELINEATION Fee = \$00.10 per foot for resource area delineation \_\_\_\_\_ (for all projects).  
# feet \_\_\_\_\_ x \$00.10 = \$ \_\_\_\_\_  
(for all projects that do not include an approved wetland delineation boundary by the Commission within 3 years prior to application submittal)
- REPLICATION Monitoring Fee = \$200.00 \_\_\_\_\_ (check if applicable)  
(for all projects that include wetland alteration and wetland replication)

#### CUMULATIVE TOTAL FEES:

Total State Fee: \_\_\_\_\_

Total Town Share of State Fee: \_\_\_\_\_

Total Local Fee: \$ 25 00

#### \*Please Note:

For each NOI and ANRAD filing, please submit two (2) checks to the Town of Sturbridge, one for the town's portion of the state fee and one for the local fee(s). RDA filings only have a Local Fee at this time.

The advertising fee is not included in the calculation. The Applicant will pay the Southbridge News directly.



# Town of Sturbridge

## Conservation Commission

### STURBRIDGE CONSERVATION COMMISSION AFFIDAVIT OF SERVICE

Under the Massachusetts Wetlands Protection Act and the Town of Sturbridge Wetland Bylaws I, DANIAL J. WILDGRUBE, hereby certify under the pains and penalties of perjury that on (date) 7-14-2020, I gave notification to abutters in compliance with the second paragraph of the Massachusetts General Laws Chapter 131, § 40, and the DEP Guide to Abutter Notification as well as the Town of Sturbridge Wetland Bylaws, in connection with the following matter:

- A Notice of Intent OR
- A Request for Determination OR
- An Abbreviated Notice of Resource Area Delineation

was filed under the Massachusetts Wetlands Protection Act and the Town of Sturbridge Bylaws, by \_\_\_\_\_ with the Sturbridge Conservation Commission on (date) \_\_\_\_\_ for the property located at \_\_\_\_\_.

The form of the Notification and a list of abutters to whom it was given and their addresses are included in the application file.

(signature of applicant) (date)

DANIAL J. WILDGRUBE

(name of applicant-printed or typed)

F:\Home\CONSERVATION\Forms\Affidavit of Service.doc