



Massachusetts Department of Environmental Protection
Bureau of Resource Protection - Wetlands


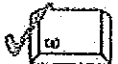
WPA Form 1- Request for Determination of Applicability

Massachusetts Wetlands Protection Act M.G.L. c. 131, §40

City/Town _____

A. General Information

Important:
When filling out
forms on the
computer, use
only the tab key
to move your
cursor - do not
use the return
key.



1. Applicant:

Name Kenneth A. Gajewski

50 Mt. Dan Rd

Mailing Address

Fiskdale

City/Town

508.347.9007

Phone Number

E-Mail Address

MA

State

01518

Zip Code

Fax Number (If applicable)

2. Representative (if any):

Firm Thomas K. Faxon

Contact Name PO Box 28.

Mailing Address

Fiskdale

City/Town

774-289-6933

Phone Number

Thomas Faxon@gmail.com

E-Mail Address

MA

State

01518

Zip Code

Fax Number (If applicable)

B. Determinations

1. I request the _____ make the following determination(s). Check any that apply:
Conservation Commission

- ☐ a. whether the **area** depicted on plan(s) and/or map(s) referenced below is an area subject to jurisdiction of the Wetlands Protection Act.
- ☐ b. whether the **boundaries** of resource area(s) depicted on plan(s) and/or map(s) referenced below are accurately delineated.
- ☒ c. whether the **work** depicted on plan(s) referenced below is subject to the Wetlands Protection Act.
- ☐ d. whether the area and/or work depicted on plan(s) referenced below is subject to the jurisdiction of any **municipal wetlands ordinance or bylaw** of:

Name of Municipality _____

- ☐ e. whether the following **scope of alternatives** is adequate for work in the Riverfront Area as depicted on referenced plan(s).



Massachusetts Department of Environmental Protection
Bureau of Resource Protection - Wetlands

WPA Form 1- Request for Determination of Applicability

Massachusetts Wetlands Protection Act M.G.L. c. 131, §40

City/Town

C. Project Description

1. a. Project Location (use maps and plans to identify the location of the area subject to this request):

50 Mt. Dan Rd

Street Address

Fiskdale

City/Town

Assessors Map/Plat Number

Parcel/Lot Number

- b. Area Description (use additional paper, if necessary):

Dirt road running South to North,
West of garage.

- c. Plan and/or Map Reference(s):

50 Mt. Dan Rd Site Map

Title

9/25/18

Date

Title

Date

Title

Date

2. a. Work Description (use additional paper and/or provide plan(s) of work, if necessary):

Replace underground, cross-road, 10",
galvanized, drainage pipe, with similar
length and diameter concrete or cast iron.



Massachusetts Department of Environmental Protection
Bureau of Resource Protection - Wetlands

WPA Form 1- Request for Determination of Applicability

City/Town

Massachusetts Wetlands Protection Act M.G.L. c. 131, §40

D. Signatures and Submittal Requirements

I hereby certify under the penalties of perjury that the foregoing Request for Determination of Applicability and accompanying plans, documents, and supporting data are true and complete to the best of my knowledge.

I further certify that the property owner, if different from the applicant, and the appropriate DEP Regional Office were sent a complete copy of this Request (including all appropriate documentation) simultaneously with the submittal of this Request to the Conservation Commission.

Failure by the applicant to send copies in a timely manner may result in dismissal of the Request for Determination of Applicability.

Name and address of the property owner:

Name Kenneth A. Gajewski
Mailing Address 50 Mt. Dan Rd
Fiskdale
City/Town MA Zip Code 01518
State

Signatures:

I also understand that notification of this Request will be placed in a local newspaper at my expense in accordance with Section 10.05(3)(b)(1) of the Wetlands Protection Act regulations.

Signature of Applicant

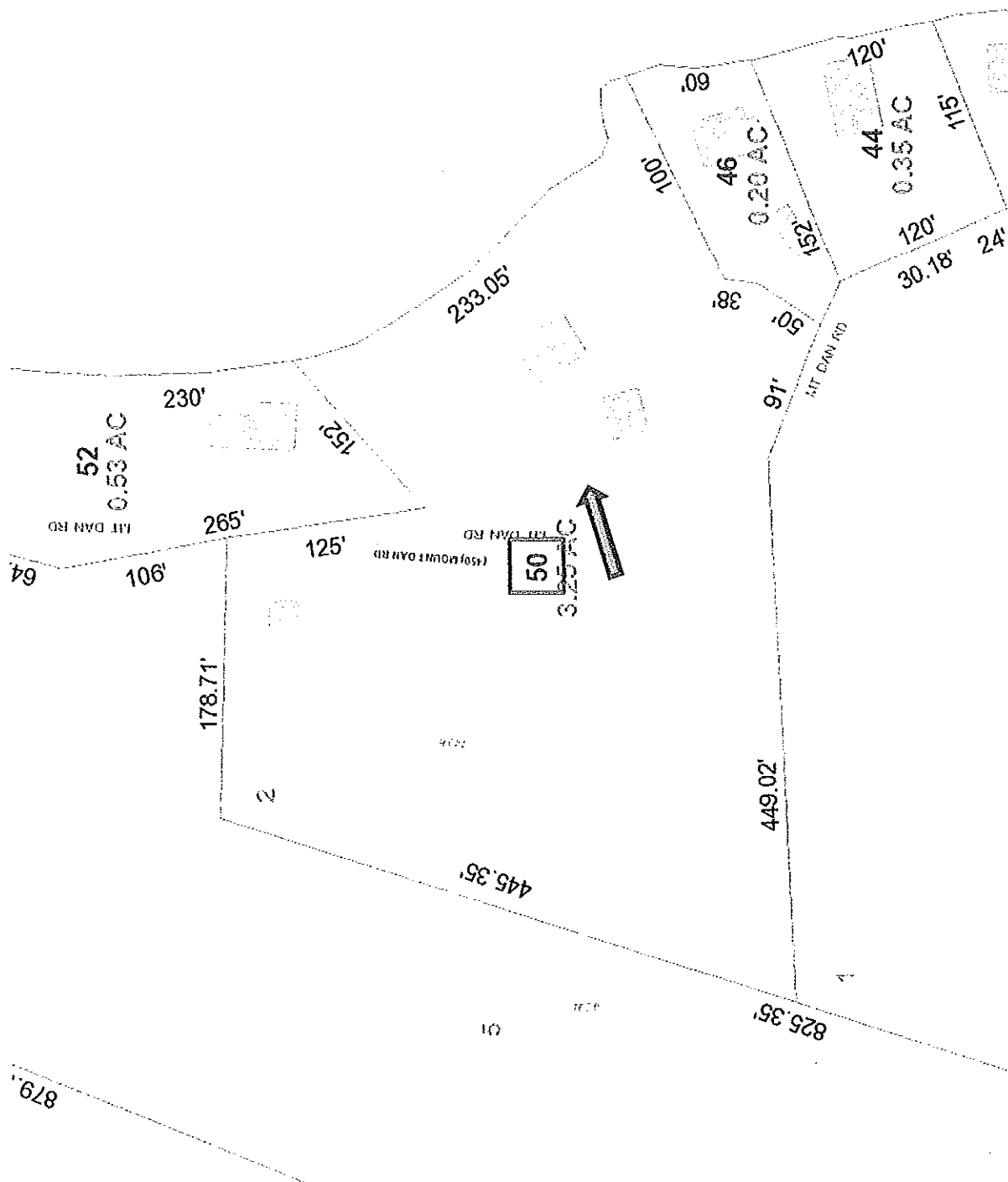
[Signature]

Signature of Representative (if any)

Date

x 9/25/18

Date





Town of Sturbridge

Conservation Commission



Notification to Abutters under the MA Wetlands Protection Act and the Town of Sturbridge Wetland Bylaw Regulations

In accordance with the second paragraph of Massachusetts General Laws, Chapter 131, § 40, as well as the Town of Sturbridge Wetland Bylaws, you are hereby notified of the following permit application for work within a wetland resource area and/or within the 200-foot buffer zone to a resource area:

- A. The name of the applicant is: Kenneth A. Gajewski
- B. The address of the lot(s) where the activity is proposed is: 50 Mt. Dan Rd
- C. The nature of the activity proposed includes: Drainage repair
- D. The applicant has filed the following in accordance with the Wetlands Protection Act (MGL c. 131, § 40), and/or the Town of Sturbridge Wetland Bylaws.
- ☐ Notice of Intent seeking permission to conduct work within a wetland, water body or resource area
 - ☒ Request for Determination seeking permission to conduct work within a buffer zone to a wetland, waterbody or resource area
 - ☐ Abbreviated Notice of Resource Area Delineation seeking to confirm the wetland resource area boundaries.
 - ☐ Request to amend an existing Order of Conditions for DEP File #300-_____
- E. Copies of the application may be examined at the Sturbridge Conservation Department, 301 Main Street, Center Office Building, Sturbridge, MA between the hours of 9:00 a.m. – 3:30 p.m. Monday through Friday. Additional times may available by appointment. Please call ahead to check for availability. (508) 347-2506
- F. Copies of the application may be obtained from either ☐ the applicant: _____ or ☒ the applicant's representative: Thomas Faxon, by calling telephone # 774.289.6933 on the following days of the week: M-F between the hours of 8AM and 8PM.

The Public Hearing for this application will be held in the Center Office Building, 301 Main Street,
2nd Floor on _____ at _____ pm.

PLEASE NOTE: Notice of this Public Hearing will be published as follows:

- In The Southbridge Evening News at least five days in advance of the hearing
- In the Town Hall at the Town Clerks office, not less than 48 hours in advance of the hearing
- On the Town's Meeting Calendar not less than 48 hours in advance of the hearing (www.town.sturbridge.ma.us)
- On the Conservation Commission webpage not less than 48 hours in advance of the hearing

You may contact the Sturbridge Conservation Commission Office (508) 347-2506 or the Department of Environmental Protection Central Regional Office at 508-792-7650 with questions in regards to the Notice of Intent application process or the Wetlands Protection Act.

Parcel ID	Owner	Owner Address	Owner City	State	Zip	Property Address
173-00943-238	FAXON THOMAS H	P O BOX 28	FISKDALE	MA	01518	238 BROOKFIELD ROAD
450-00945-058	FAXON THOMAS K	PO BOX 28	FISKDALE	MA	01518	58 MT DAN ROAD
173-00943-250	CHANCELLOR RONALD	1205 PACIFIC HIGHWAY	SAN DIEGO	CA	92101	250 BROOKFIELD ROAD
450-00955-040	KOLBE BRUCE A	P.O. BOX 583	FISKDALE	MA	01518	40 MT DAN ROAD
450-00945-052	LEBOW MARGARET A	52 FISKE HILL ROAD	STURBRIDGE	MA	01566	52 MT DAN ROAD
450-00955-046	RICHEY ROBERT W	812 SHAKER ROAD	LONGMEADOW	MA	01106	46 MT DAN ROAD
450-00955-044	TEITEL DAVID A	6 LEDGESTONE DRIVE	HOPKINTON	MA	01748	44 MT DAN ROAD
	BOARD OF ASSESSORS					
Above persons listed are record owners as they appear on the most recent applicable tax list.						
Assessors are not responsible for errors or omissions. RE: M.G.L. - Chapter 40A, Section 11						
Abutters List - Conservation Commission - 200'						
RE: 50 MT DAN ROAD						
Certified Copy						
Assessor:	<i>John P. Villapio</i>					
Date:	4-17-18					



Town of Sturbridge

Conservation Commission

Filing Fee Worksheet

Under M.G.L. c 131, § 40 and the Town of Sturbridge Wetland Bylaw

Applicant Kenneth A. Gajewski
Applicant Representative Thomas K. Faxon
Project location 50 Mt. Dan Rd

TOTAL STATE FEE REQUIRED FOR PROJECT

(Only subject to NOI and ANRAD filings—See Wetland Fee Transmittal Form):

State Fee Category(s) _____

Total State Fee for project (include Riverfront Area adjustment if applicable) _____

State share of State Fee _____

Local share of State Fee _____

TOTAL ADDITIONAL LOCAL FEE REQUIRED FOR PROJECT*:

(See Sturbridge Wetland Bylaw Regulations Section 4.17)

- ☐ Standard NOI Fee = \$50.00 _____ (check if applicable)
☒ Standard RDA Fee = \$25.00 25.00 (check if applicable)
☐ Standard ANRAD Fee = \$00.10 per foot for resource area delineation _____ (check if applicable).
feet _____ x \$00.10 = \$ _____
☐ Standard DELINEATION Fee = \$00.10 per foot for resource area delineation _____ (for all projects).
feet _____ x \$00.10 = \$ _____
(for all projects that do not include an approved wetland delineation boundary by the Commission within
3 years prior to application submittal)
☐ REPLICATION Monitoring Fee = \$200.00 _____ (check if applicable)
(for all projects that include wetland alteration and wetland replication)

CUMULATIVE TOTAL FEES:Total State Fee: 0.00Total Town Share of State Fee: 0.00Total Local Fee: 25.00***Please Note:**

For each NOI and ANRAD filing, please submit two (2) checks to the Town of Sturbridge, one for the town's portion of the state fee and one for the local fee(s). RDA filings only have a Local Fee at this time.

The advertising fee is not included in the calculation. The Applicant will pay the Southbridge News directly.



Town of Sturbridge

Conservation Commission

STURBRIDGE CONSERVATION COMMISSION AFFIDAVIT OF SERVICE

Under the Massachusetts Wetlands Protection Act and the Town of Sturbridge Wetland Bylaws

I, Thomas K. Faxon, hereby certify under the pains and penalties of perjury that on (date) 9/26/18, I gave notification to abutters in compliance with the second paragraph of the Massachusetts General Laws Chapter 131, § 40, and the DEP Guide to Abutter Notification as well as the Town of Sturbridge Wetland Bylaws, in connection with the following matter:

☐ A Notice of Intent OR
☒ A Request for Determination OR
☐ An Abbreviated Notice of Resource Area Delineation

was filed under the Massachusetts Wetlands Protection Act and the Town of Sturbridge Bylaws, by Thomas K. Faxon with the Sturbridge Conservation Commission

on (date) 9/26/18 for the property located at
50 Mt. Dan Rd

The form of the Notification and a list of abutters to whom it was given and their addresses are included in the application file.

[Signature] 9/26/18
 (signature of applicant) (date)

Thomas K. Faxon
 (name of applicant-printed or typed)

F:\Home\CONSERVATION\Forms\Affidavit of Service.doc



Town of Sturbridge

Barbara A. Barry, Finance Director

Department/Board/Committee: _____

Please verify outstanding tax/fee status for the following property owner:

Property Owner: Kenneth A. Gajewski

Property Location: 50 MT. Dan Rd

☒ The license/permit may be released.

☐ The license/permit may not be released.

for Deborah Illorise
Finance Director

9/19/18
Date